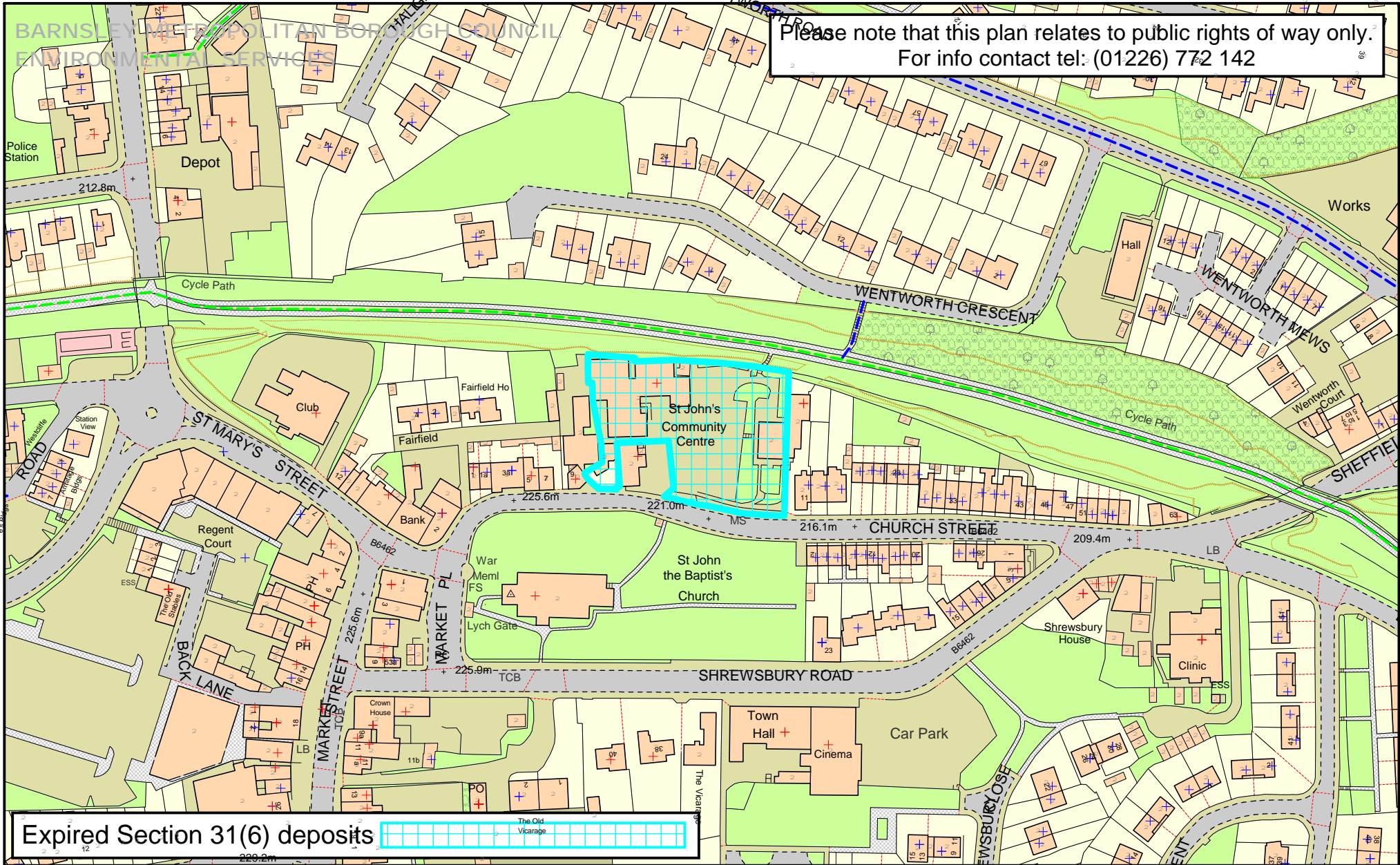
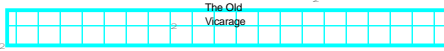


Please note that this plan relates to public rights of way only.
For info contact tel: (01226) 772 142

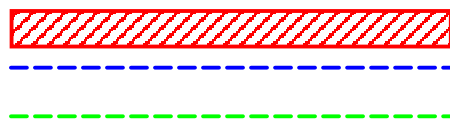
Layout width 267mm



Expired Section 31(6) deposits



Active Section 31(6) deposits
Public Footpaths (unaffected)
Public Bridleways (unaffected)



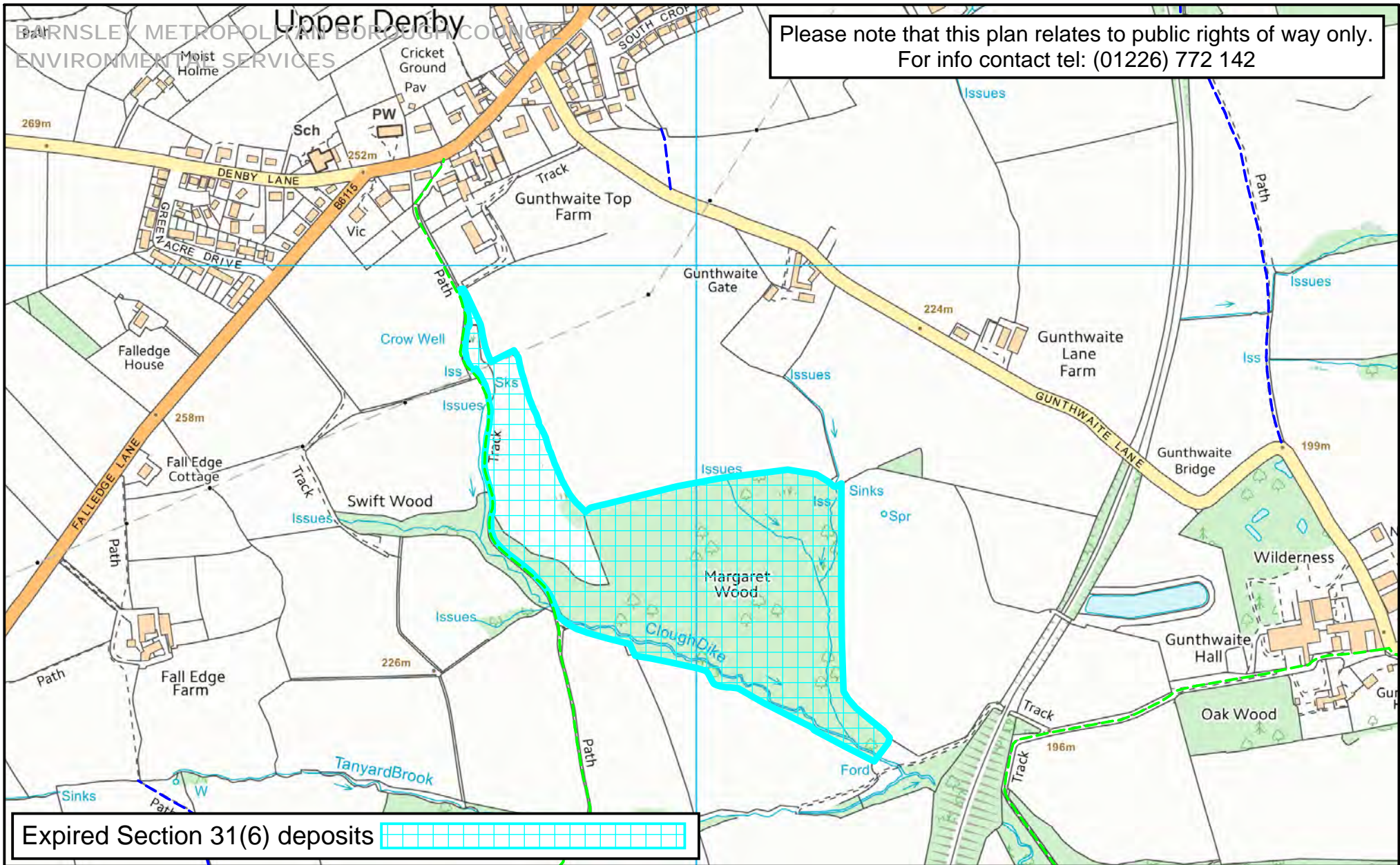
Expired Section 31(6) [Highways Act 1980] plan: St John's Community Centre, Penistone






NB: This plan is indicative only

Layout width 267mm

Please note that this plan relates to public rights of way only.
For info contact tel: (01226) 772 142



Expired Section 31(6) deposits 

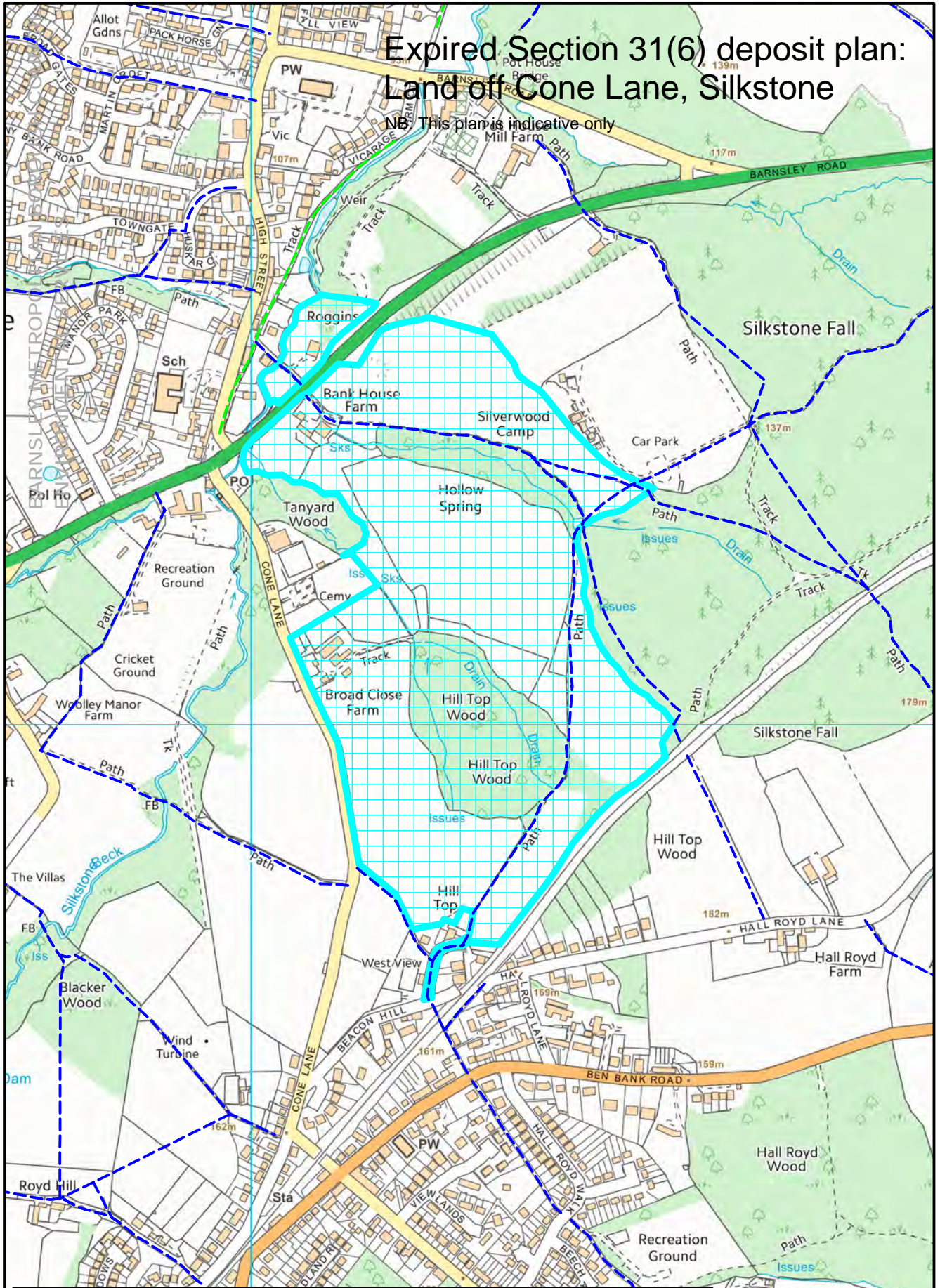
Active Section 31(6) deposits 
Public Footpaths (unaffected) 
Public Bridleways (unaffected) 

Expired Section 31(6) [Highways Act 1980]
plan: Margaret Wood, Upper Denby

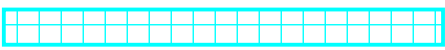
NB: This plan is indicative only

Expired Section 31(6) deposit plan: Land off Cone Lane, Silkstone

NB This plan is indicative only



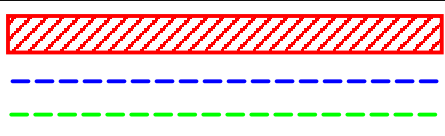
Expired Section 31(6) deposits



Active Section 31(6) deposits

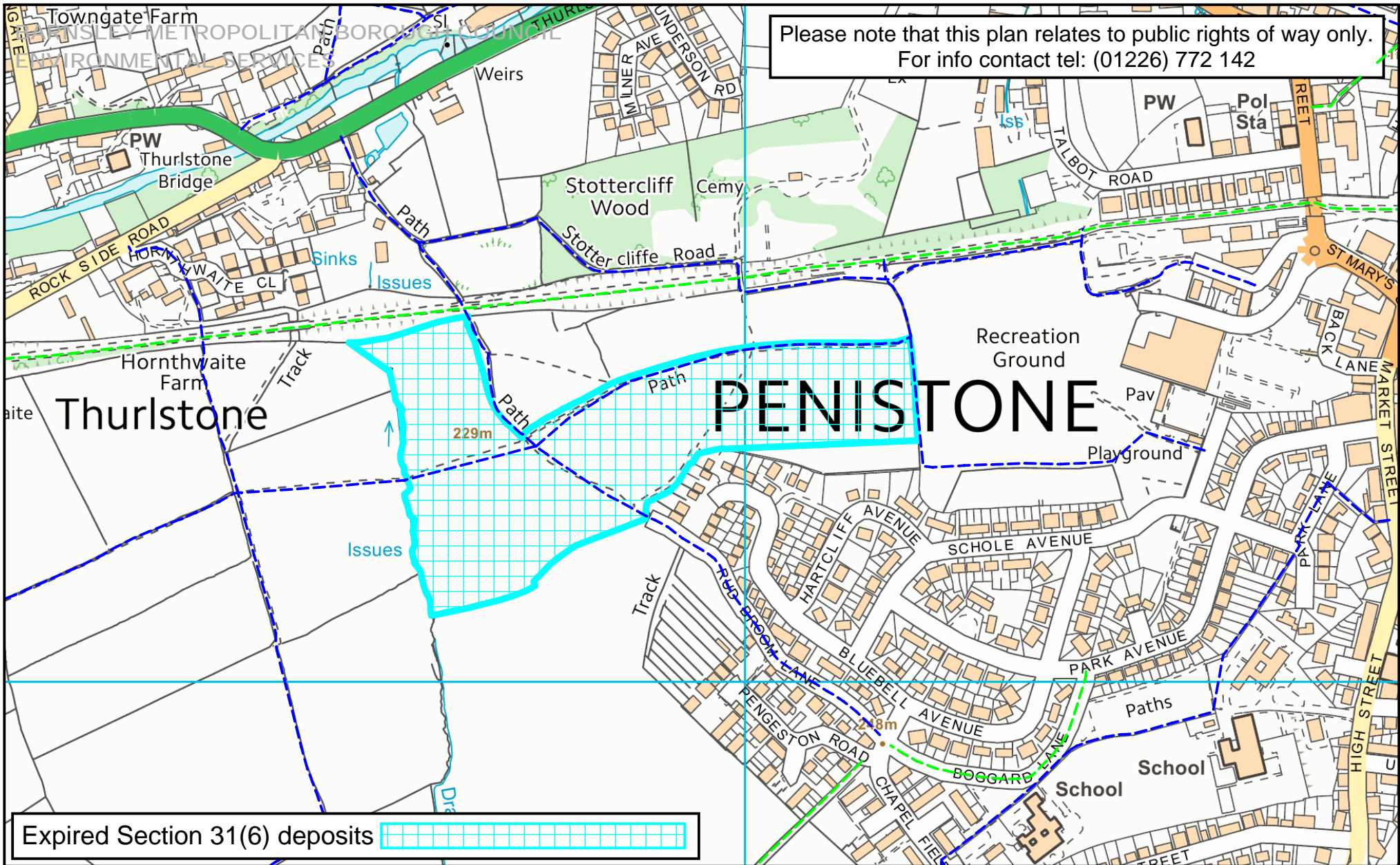
Public Footpaths (unaffected)

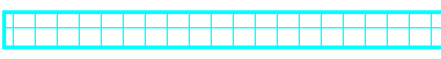
Public Bridleways (unaffected)







Layout width 267mm

Please note that this plan relates to public rights of way only.
For info contact tel: (01226) 772 142



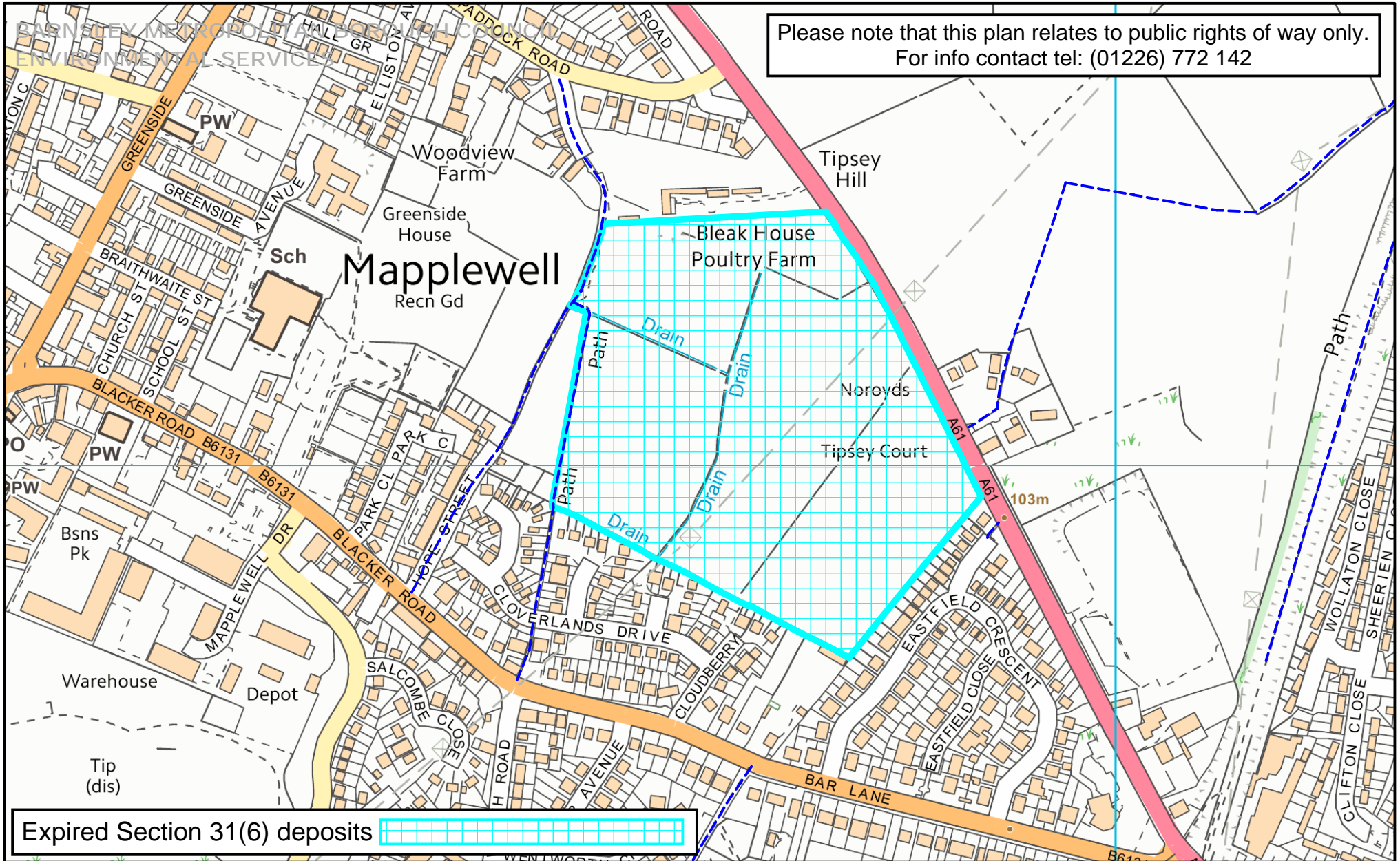
Expired Section 31(6) deposits 

Active Section 31(6) deposits 
Public Footpaths (unaffected) 
Public Bridleways (unaffected) 




Expired Section 31(6) [Highways Act 1980] 
plan: Penistone Showground
NB: This plan is indicative only

Please note that this plan relates to public rights of way only.
For info contact tel: (01226) 772 142

Layout width 267mm



Expired Section 31(6) deposits 

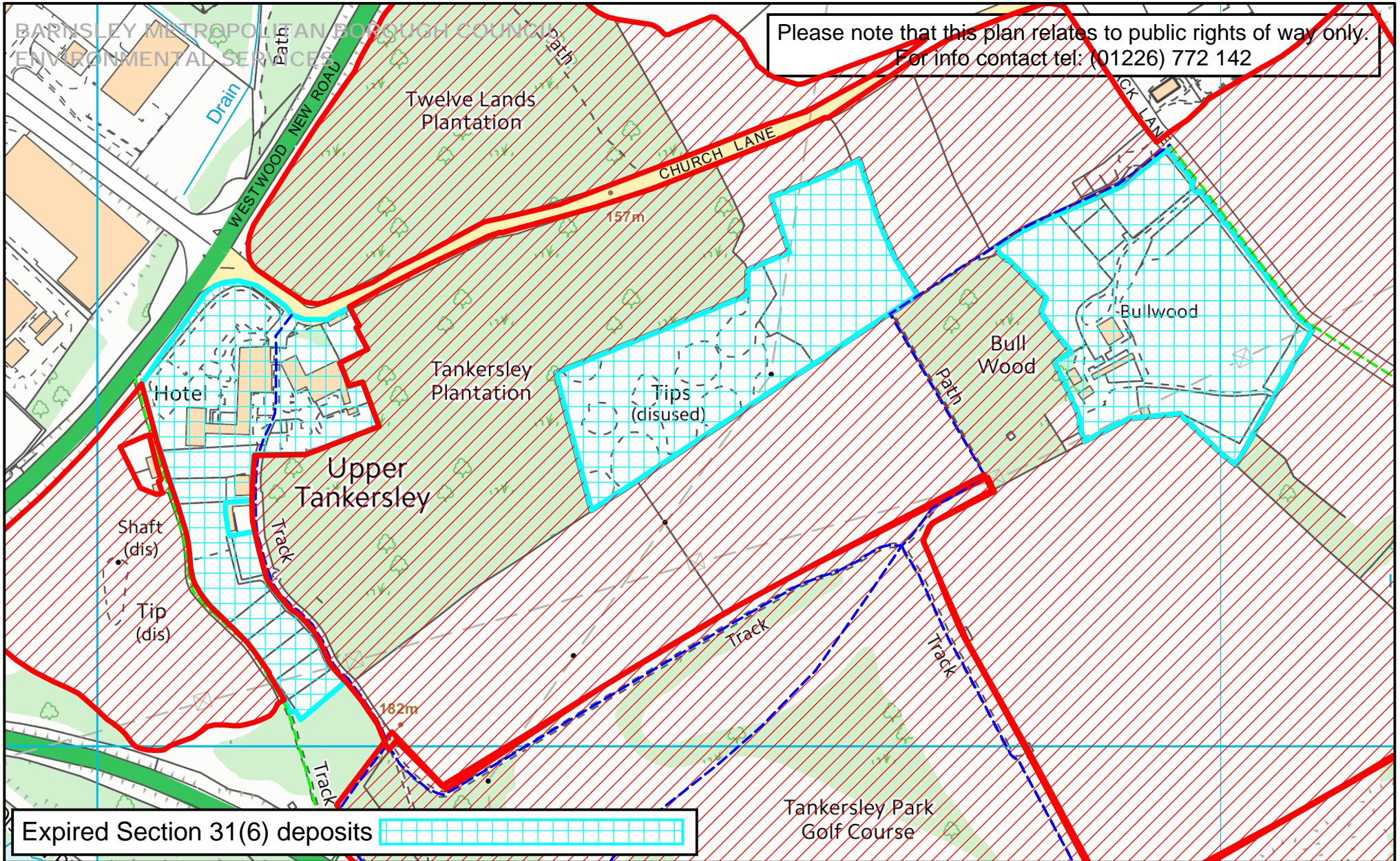
Active Section 31(6) deposits 
Public Footpaths (unaffected) 
Public Bridleways (unaffected) 

Expired Section 31(6) [Highways Act 1980] plan: land off A61 Wakefield Road, Mapplewell 




NB: This plan is indicative only


Layout width 267mm

Please note that this plan relates to public rights of way only.
For info contact tel: (01226) 772 142

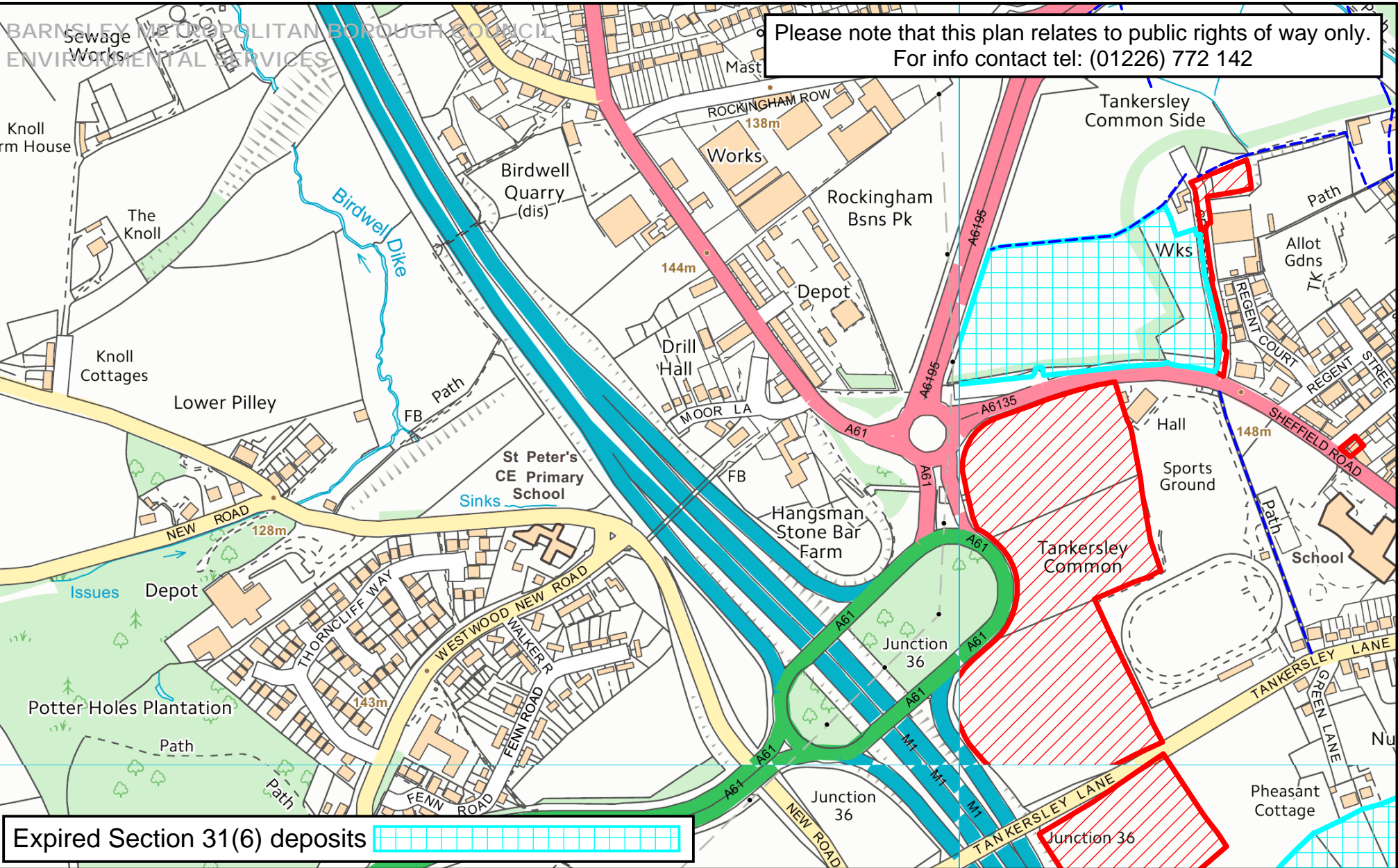


Expired Section 31(6) deposits 

Active Section 31(6) deposits 
Public Footpaths (unaffected) 
Public Bridleways (unaffected) 

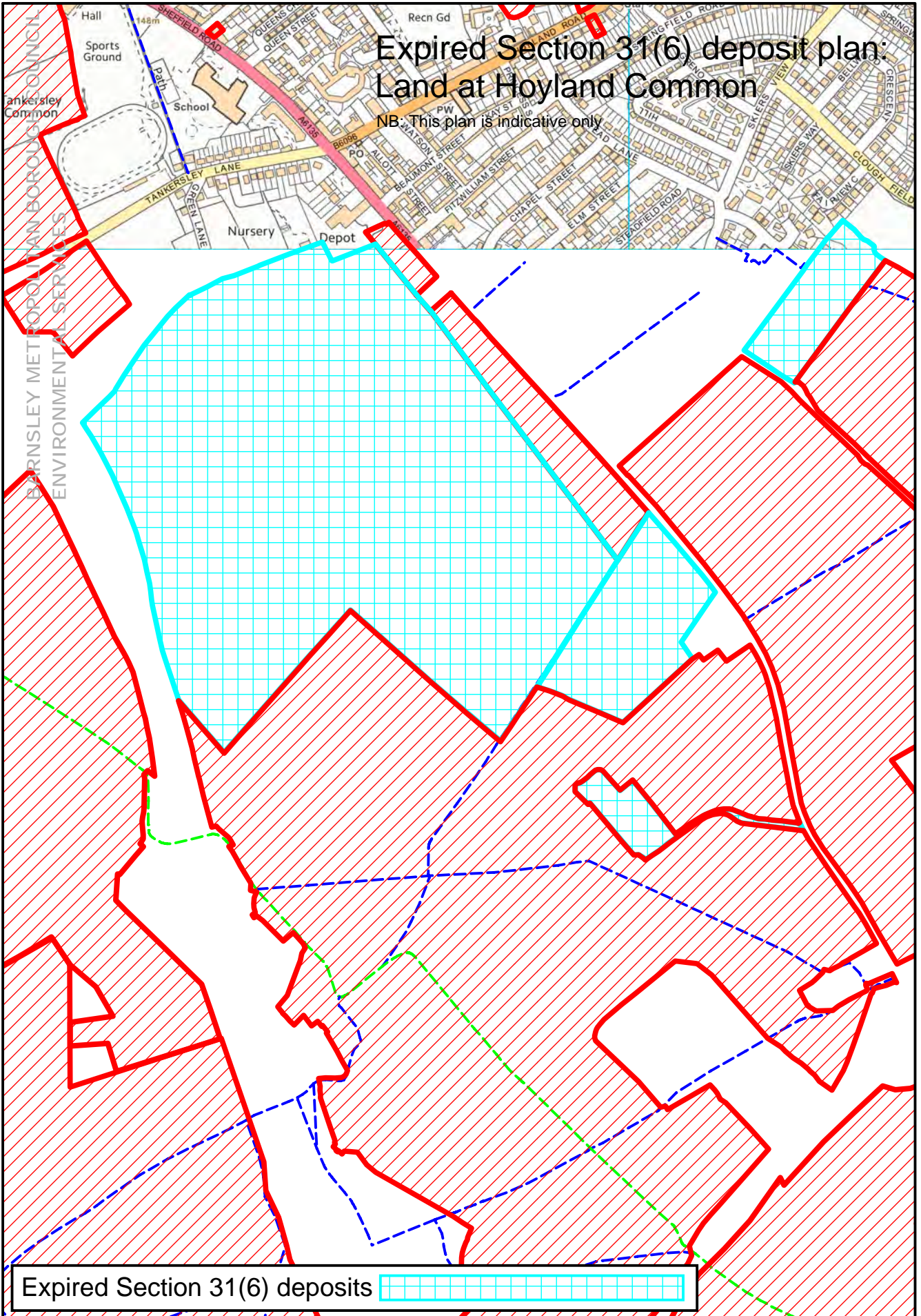
Expired Section 31(6) [Highways Act 1980] plan: land at Tankersley 
NB: This plan is indicative only

Layout width 267mm



Expired Section 31(6) deposit plan: Land at Hoyland Common

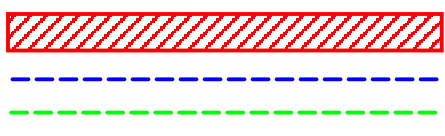
NB: This plan is indicative only



Expired Section 31(6) deposits



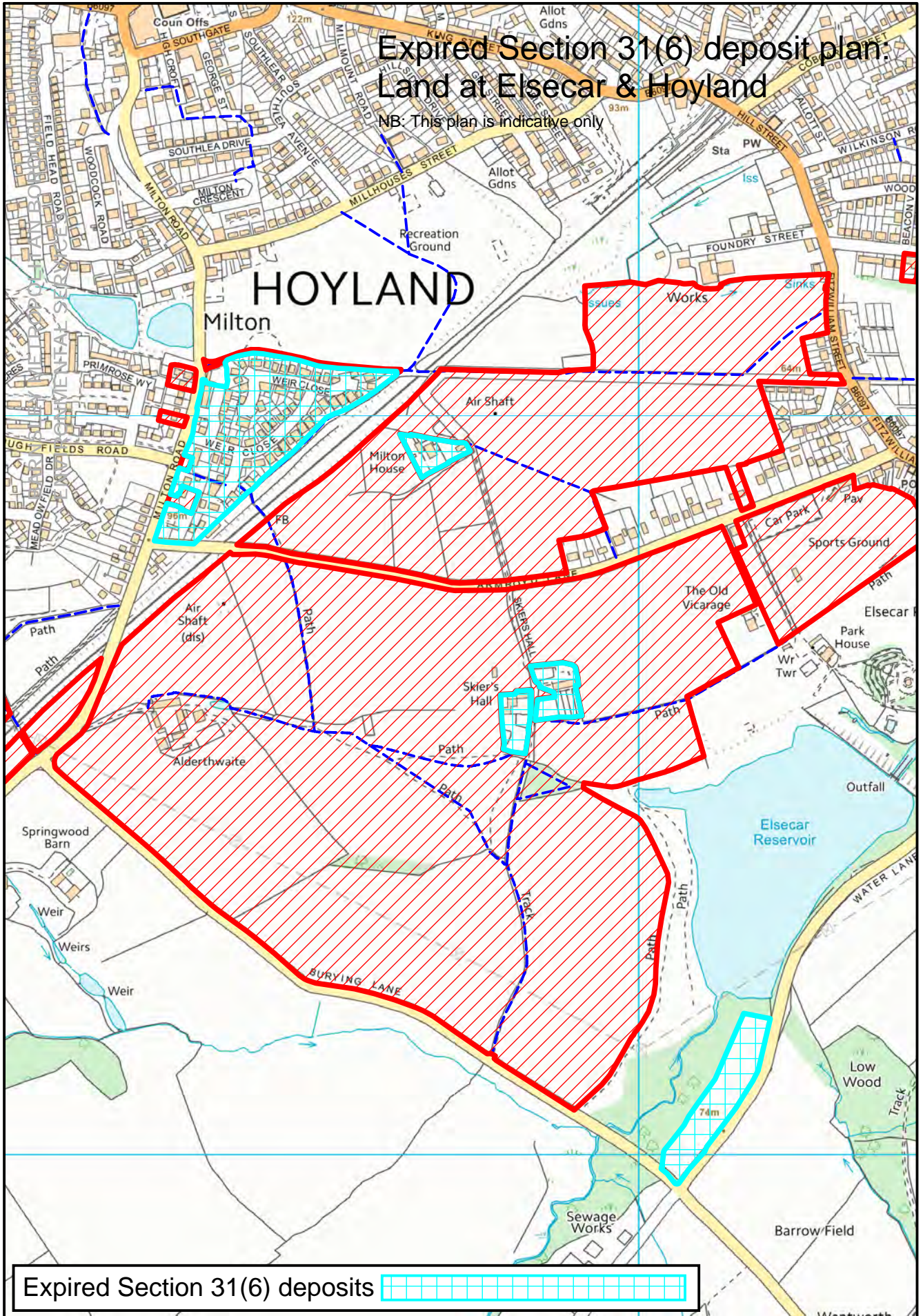
Active Section 31(6) deposits
 Public Footpaths (unaffected)
 Public Bridleways (unaffected)






%

Expired Section 31(6) deposit plan: Land at Elsecar & Hoyland

NB: This plan is indicative only



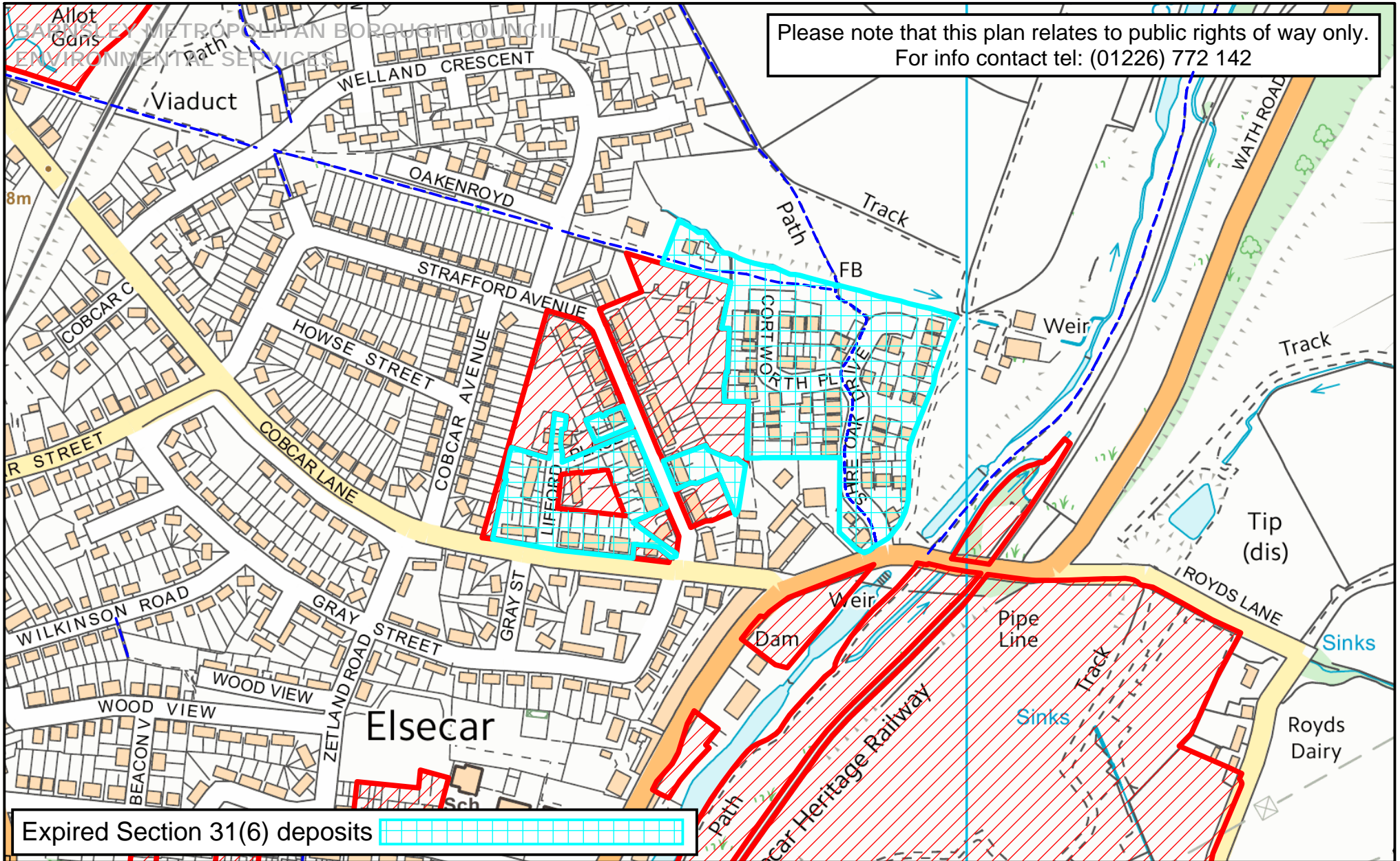
Expired Section 31(6) deposits 

Active Section 31(6) deposits 
 Public Footpaths (unaffected) 
 Public Bridleways (unaffected) 




%

Layout width 267mm

Please note that this plan relates to public rights of way only.
For info contact tel: (01226) 772 142



Expired Section 31(6) deposits 

Active Section 31(6) deposits 
Public Footpaths (unaffected) 
Public Bridleways (unaffected) 

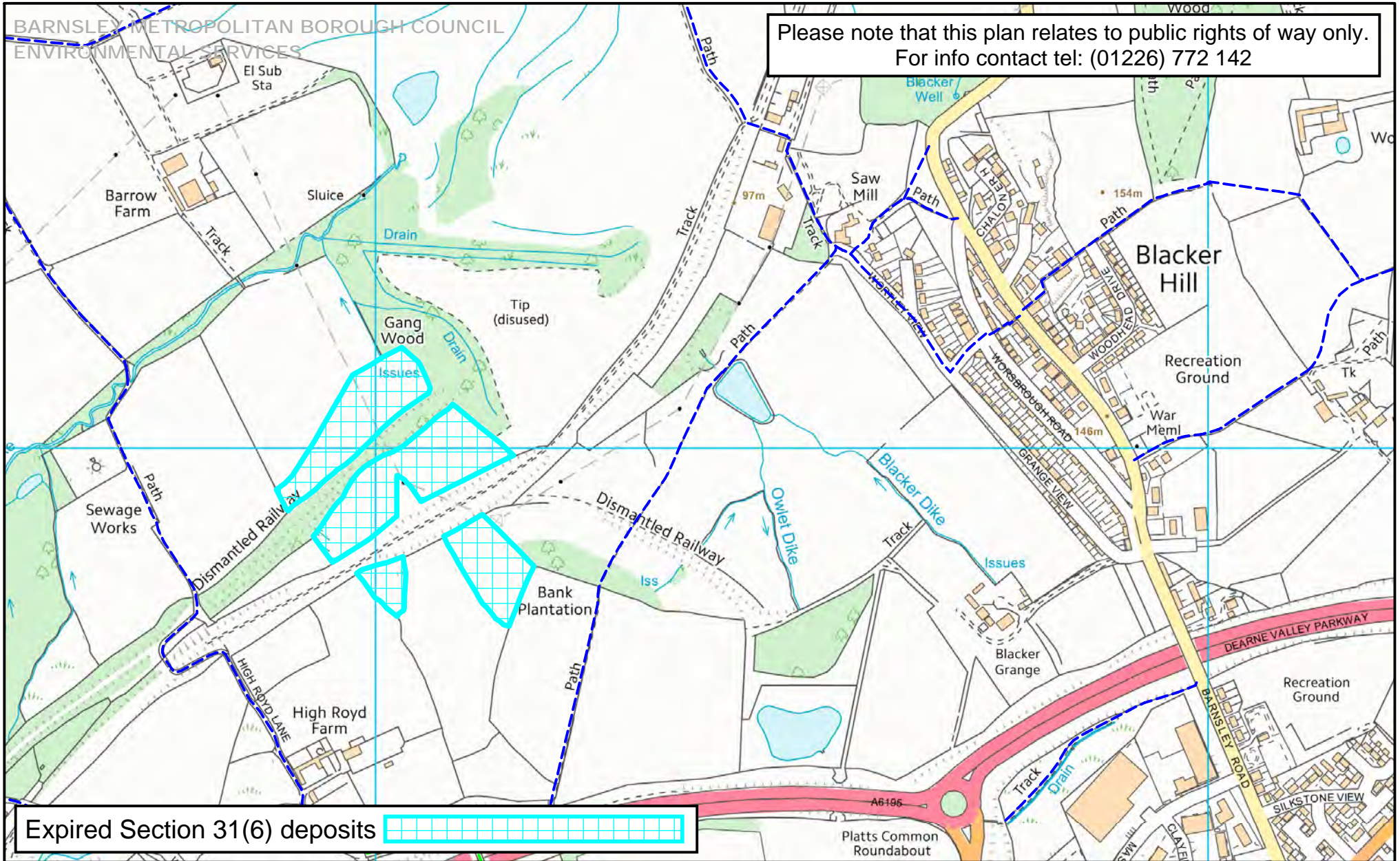
Expired Section 31(6) [Highways Act 1980] plan: land at Elsecar






NB: This plan is indicative only

Layout width 267mm

Please note that this plan relates to public rights of way only.
For info contact tel: (01226) 772 142



Expired Section 31(6) deposits 

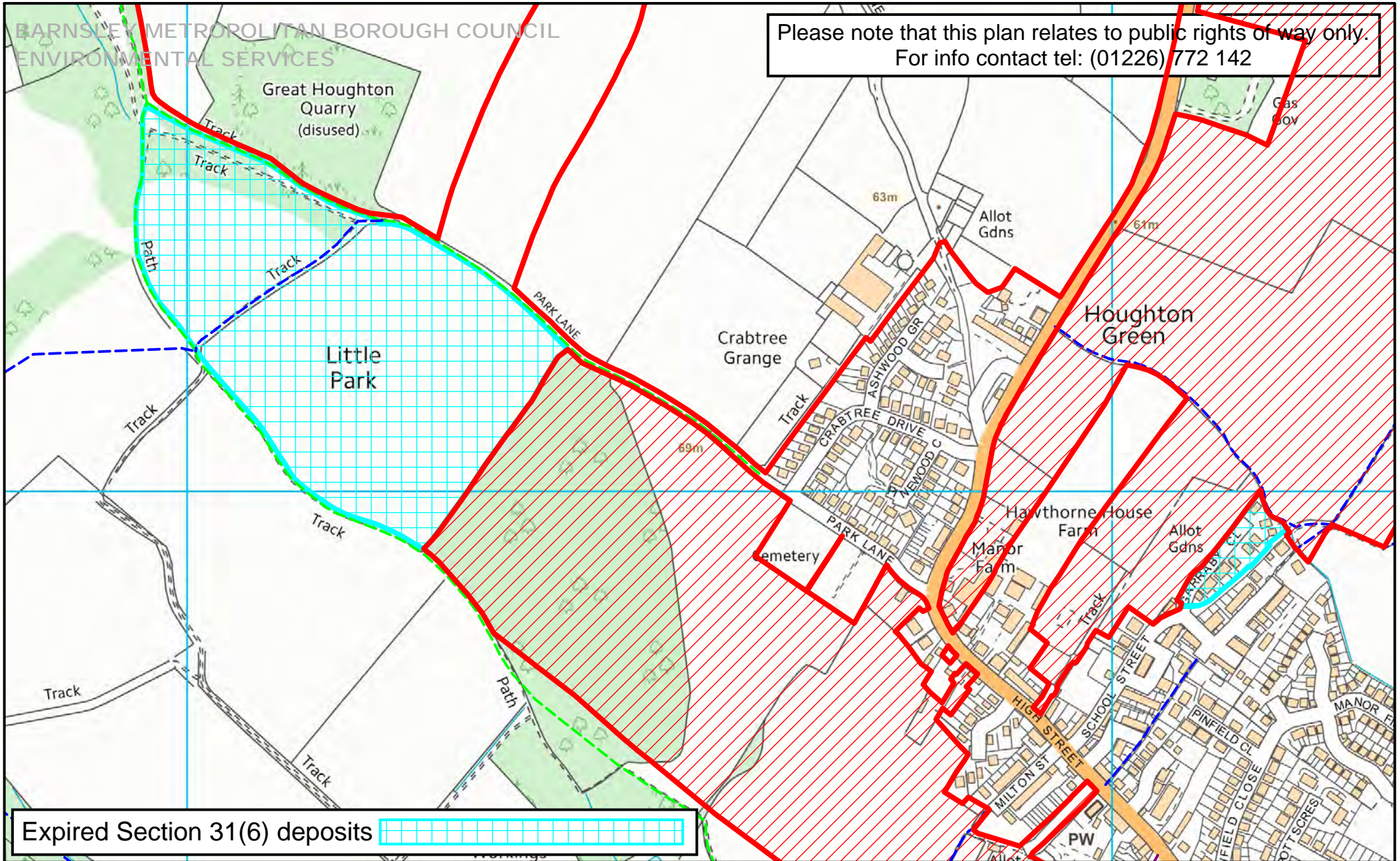
Active Section 31(6) deposits 
Public Footpaths (unaffected) 
Public Bridleways (unaffected) 

Expired Section 31(6) [Highways Act 1980]
plan: Land near Gang Wood, Blacker Hill




NB: This plan is indicative only

Layout width 267mm

Please note that this plan relates to public rights of way only.
For info contact tel: (01226) 772 142



Expired Section 31(6) deposits 

Active Section 31(6) deposits 
Public Footpaths (unaffected) 
Public Bridleways (unaffected) 

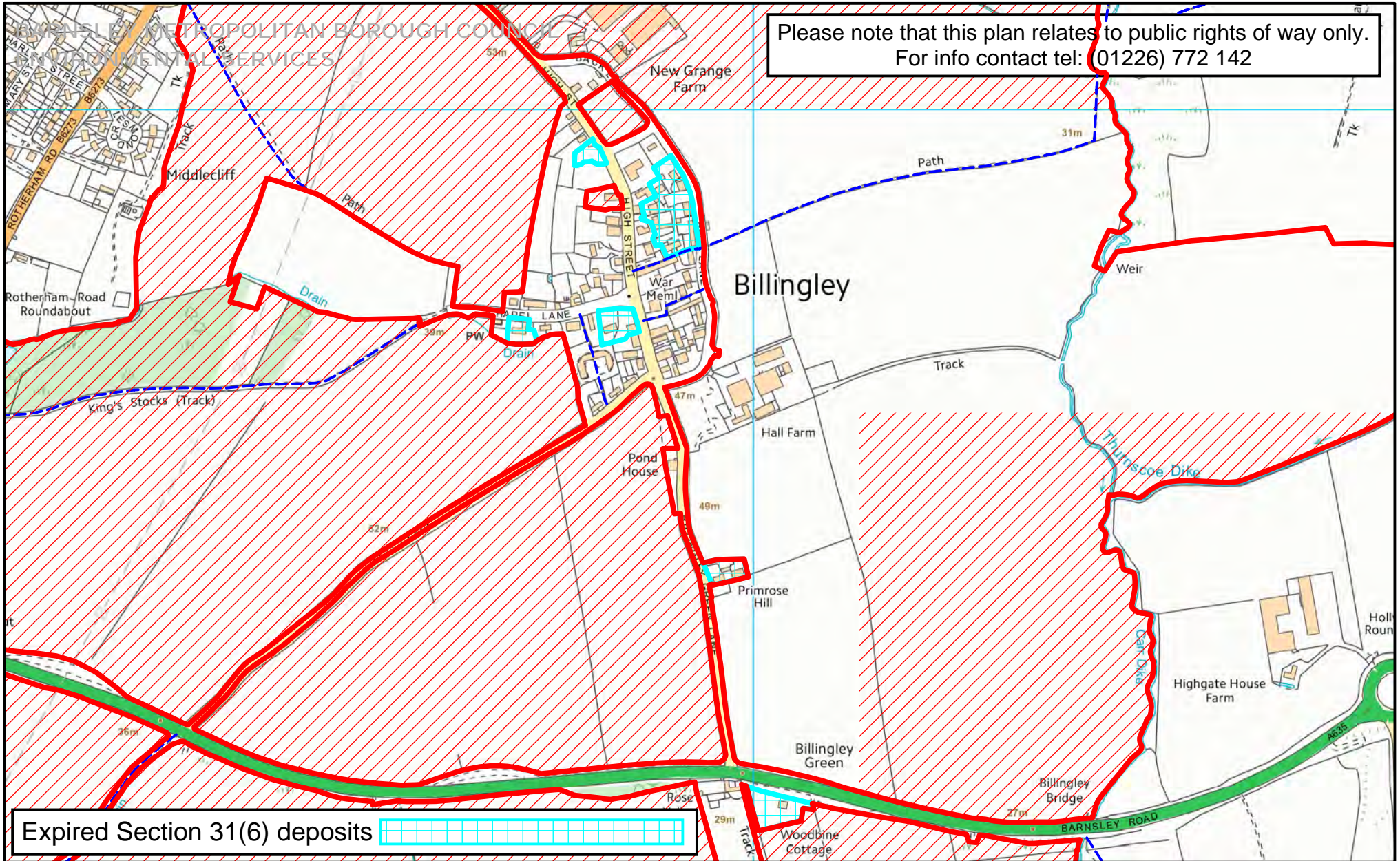
Expired Section 31(6) [Highways Act 1980] plan: Land at Great Houghton







NB: This plan is indicative only


Layout width 267mm

Please note that this plan relates to public rights of way only.
For info contact tel: (01226) 772 142



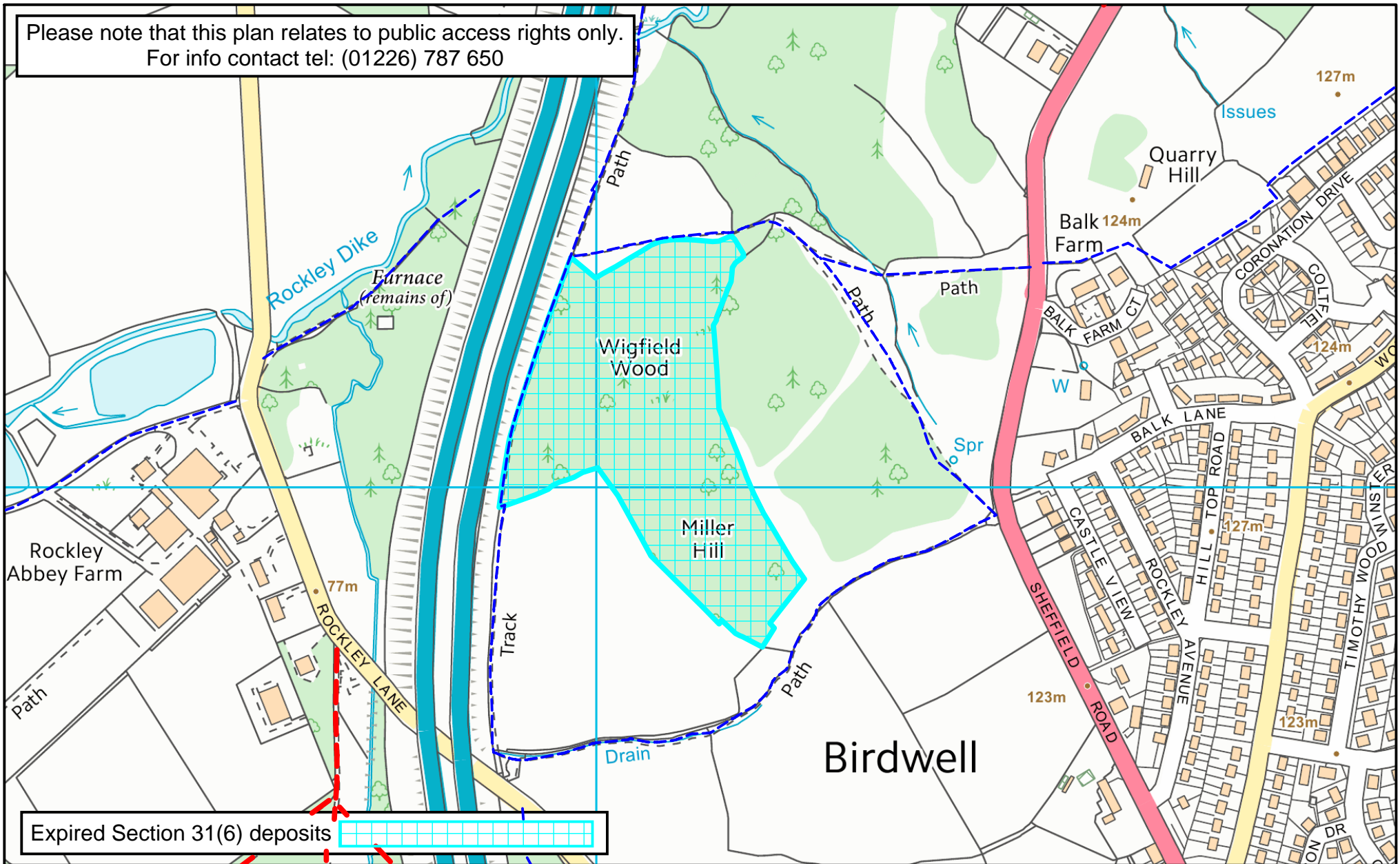
Expired Section 31(6) deposits 

Active Section 31(6) deposits 
Public Footpaths (unaffected) 
Public Bridleways (unaffected) 

Expired Section 31(6) [Highways Act 1980] plan: Land at Billingley 
NB: This plan is indicative only

Please note that this plan relates to public access rights only.
For info contact tel: (01226) 787 650

Layout width 267mm



Expired Section 31(6) deposits

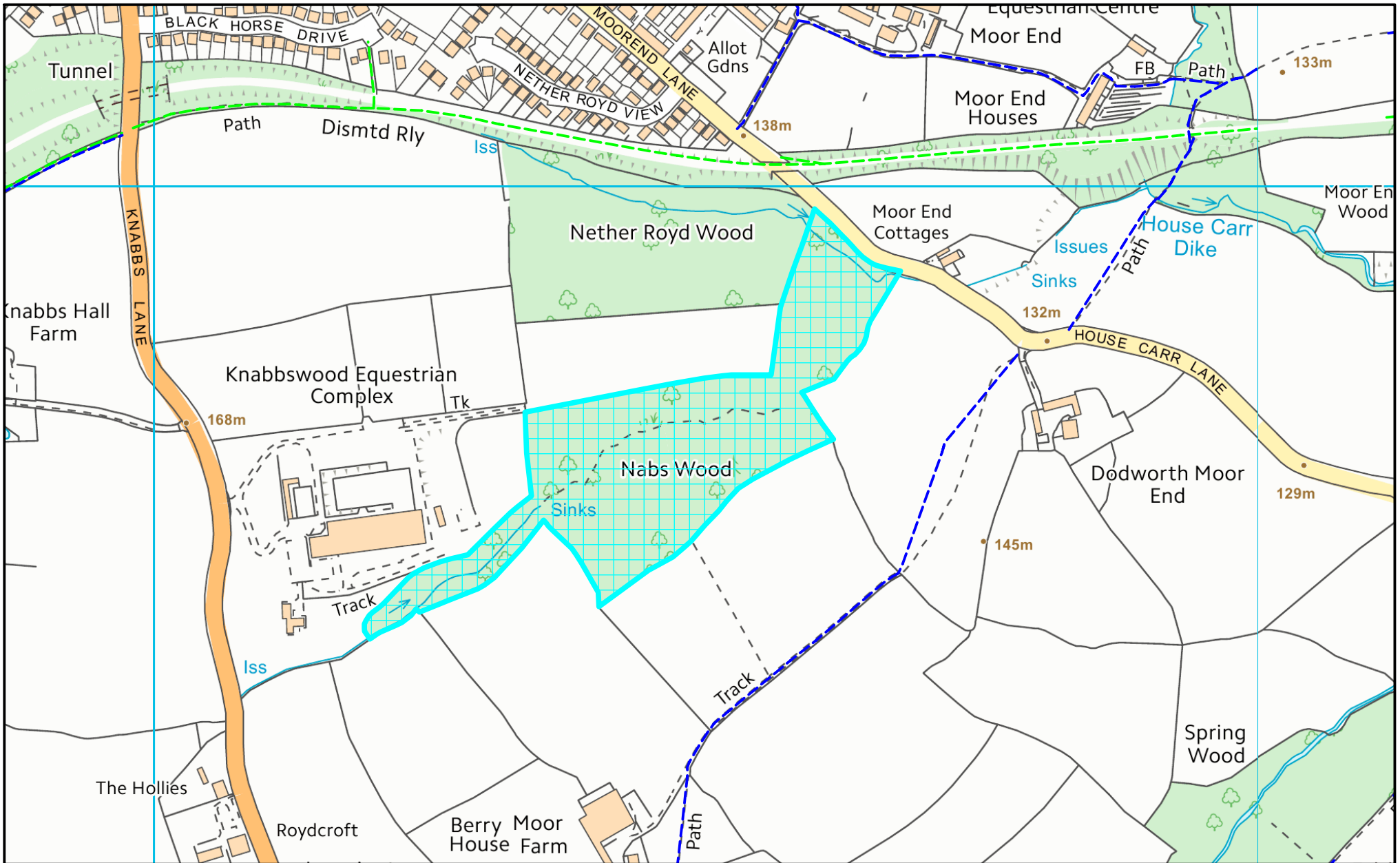
- Active Section 31(6) deposits
- Public Footpaths (unaffected)
- Public Bridleways (unaffected)


Section 31(6) [Highways Act 1980] plan: Land at Miller Hill and Wigfield Wood, Birdwell

NB: This plan is indicative only



Layout width 267mm



Expired Section 31(6) deposits 
Public Footpaths (unaffected) 
Public Bridleways (unaffected) 

Section 31(6) [Highways Act 1980] plan:
land at Nabs Wood, Silkstone Common

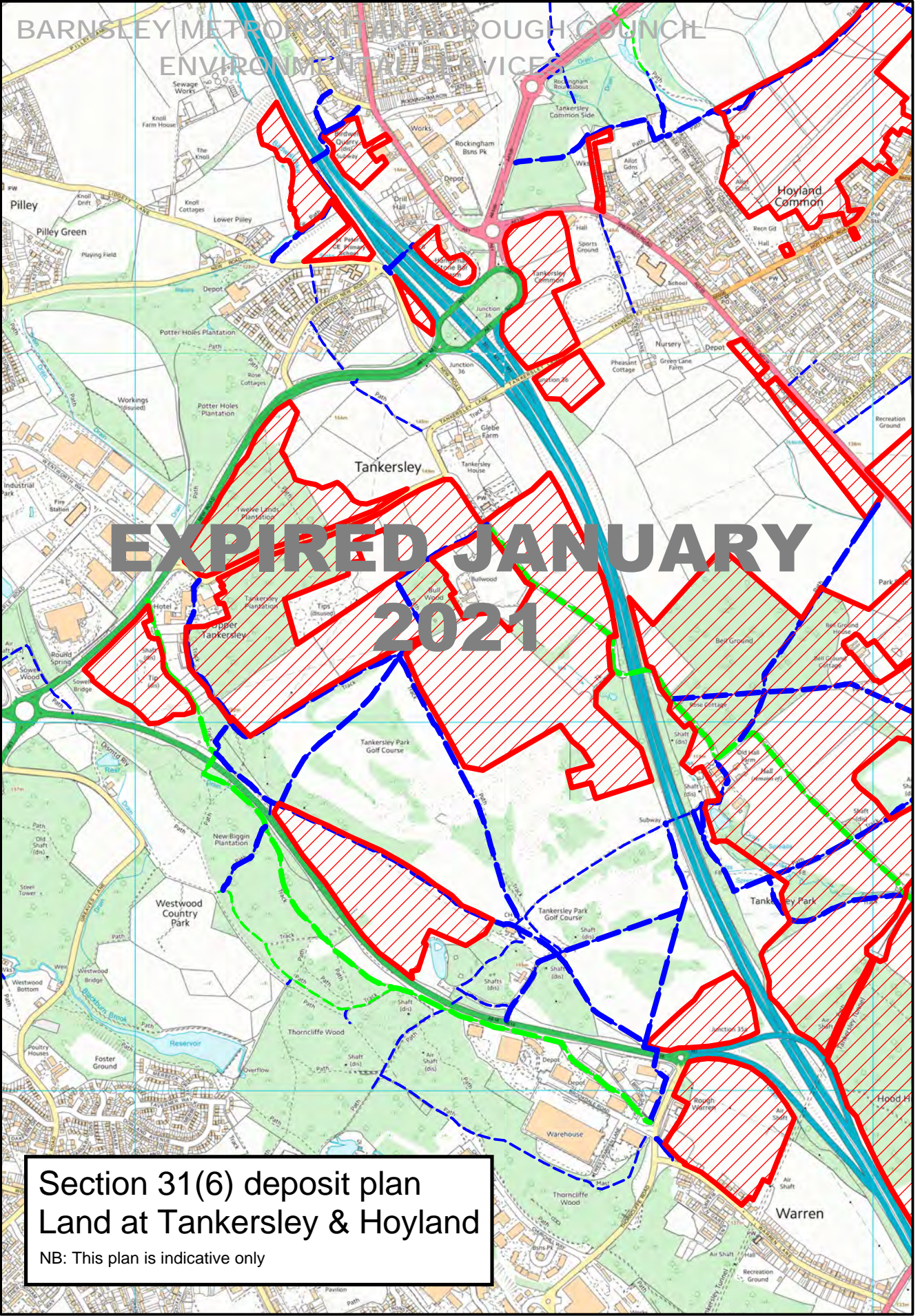


NB: This plan is indicative only




BARNESLEY METROPOLITAN BOROUGH COUNCIL ENVIRONMENTAL SERVICE

Barnsley MBC Licence Number 100022264

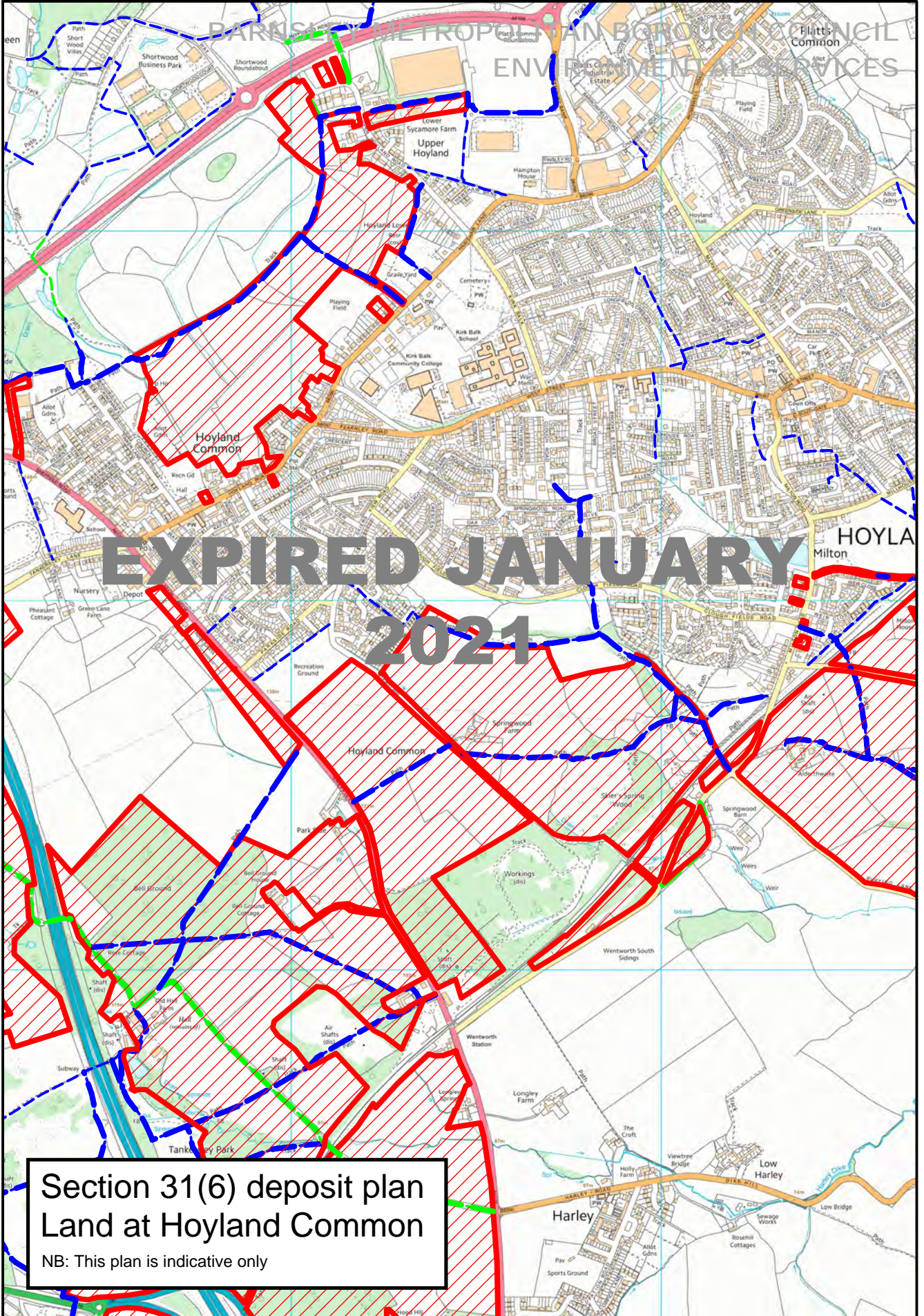
Reproduced from the Ordnance Survey mapping with the permission of the Controller of Her Majesty's Stationery Office © Crown copyright. Unauthorised reproduction infringes Crown copyright and may lead to prosecution or civil proceedings.






**Section 31(6) deposit plan
Land at Tankersley & Hoyland**
NB: This plan is indicative only

Land affected by the deposit	
Public Footpaths (unaffected)	
Public Bridleways (unaffected)	

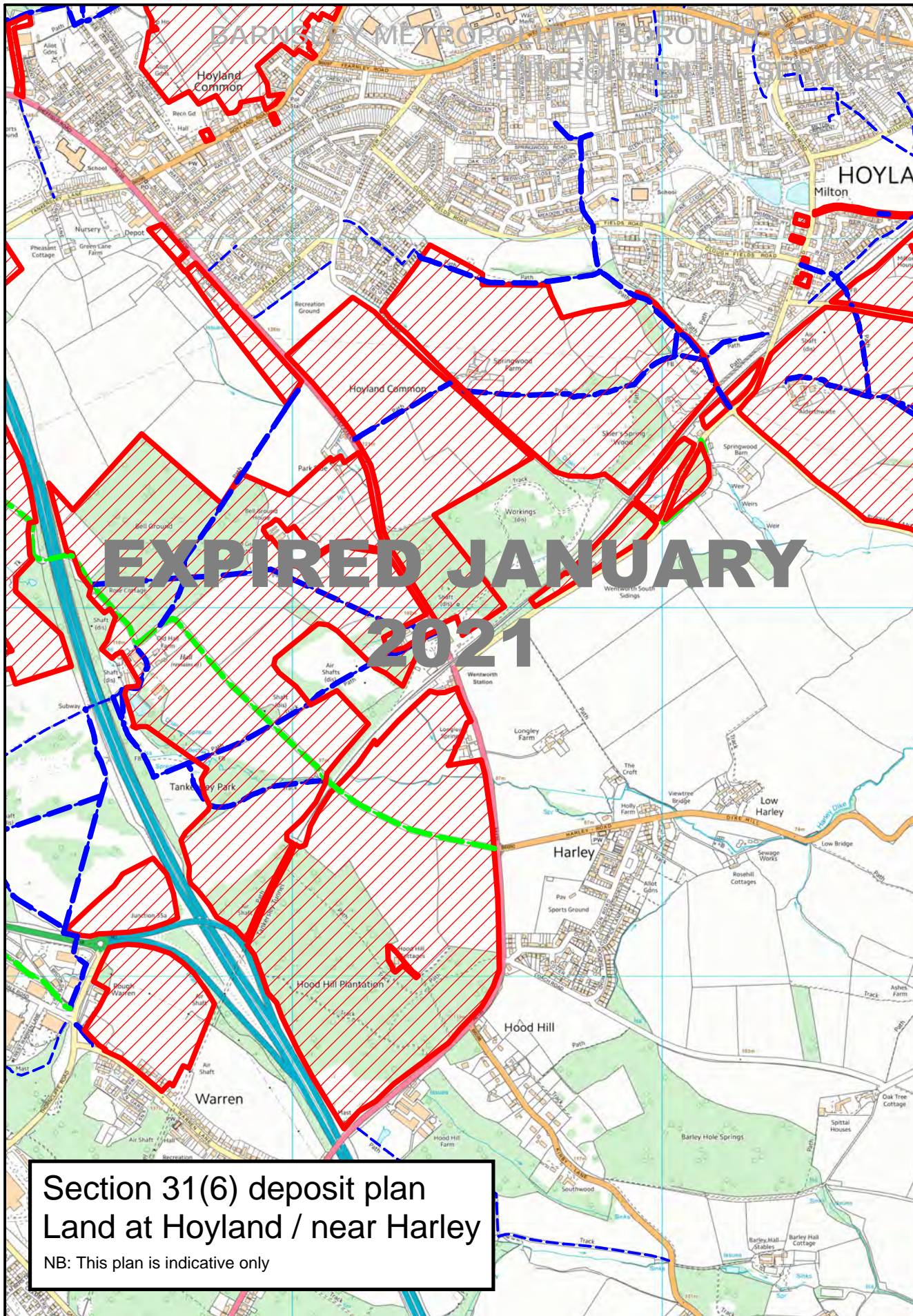
%






**Section 31(6) deposit plan
Land at Hoyland Common**
NB: This plan is indicative only

Land affected by the deposit	
Public Footpaths (unaffected)	
Public Bridleways (unaffected)	

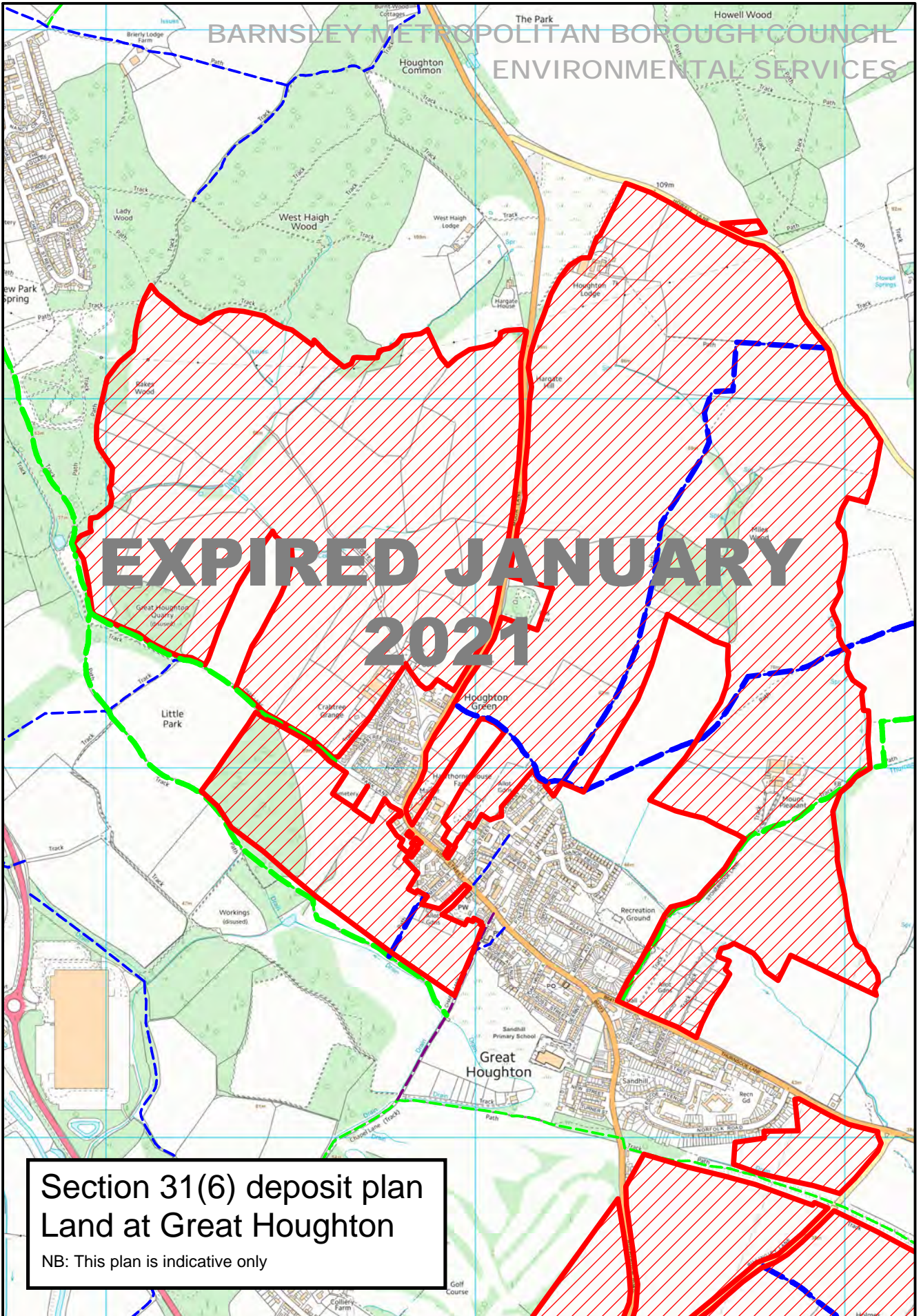




Section 31(6) deposit plan
Land at Hoyland / near Harley
 NB: This plan is indicative only

Land affected by the deposit	
Public Footpaths (unaffected)	
Public Bridleways (unaffected)	

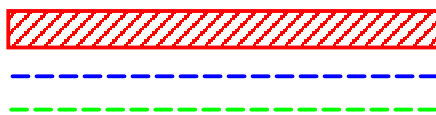




**Section 31(6) deposit plan
Land at Great Houghton**

NB: This plan is indicative only

Land affected by the deposit
Public Footpaths (unaffected)
Public Bridleways (unaffected)

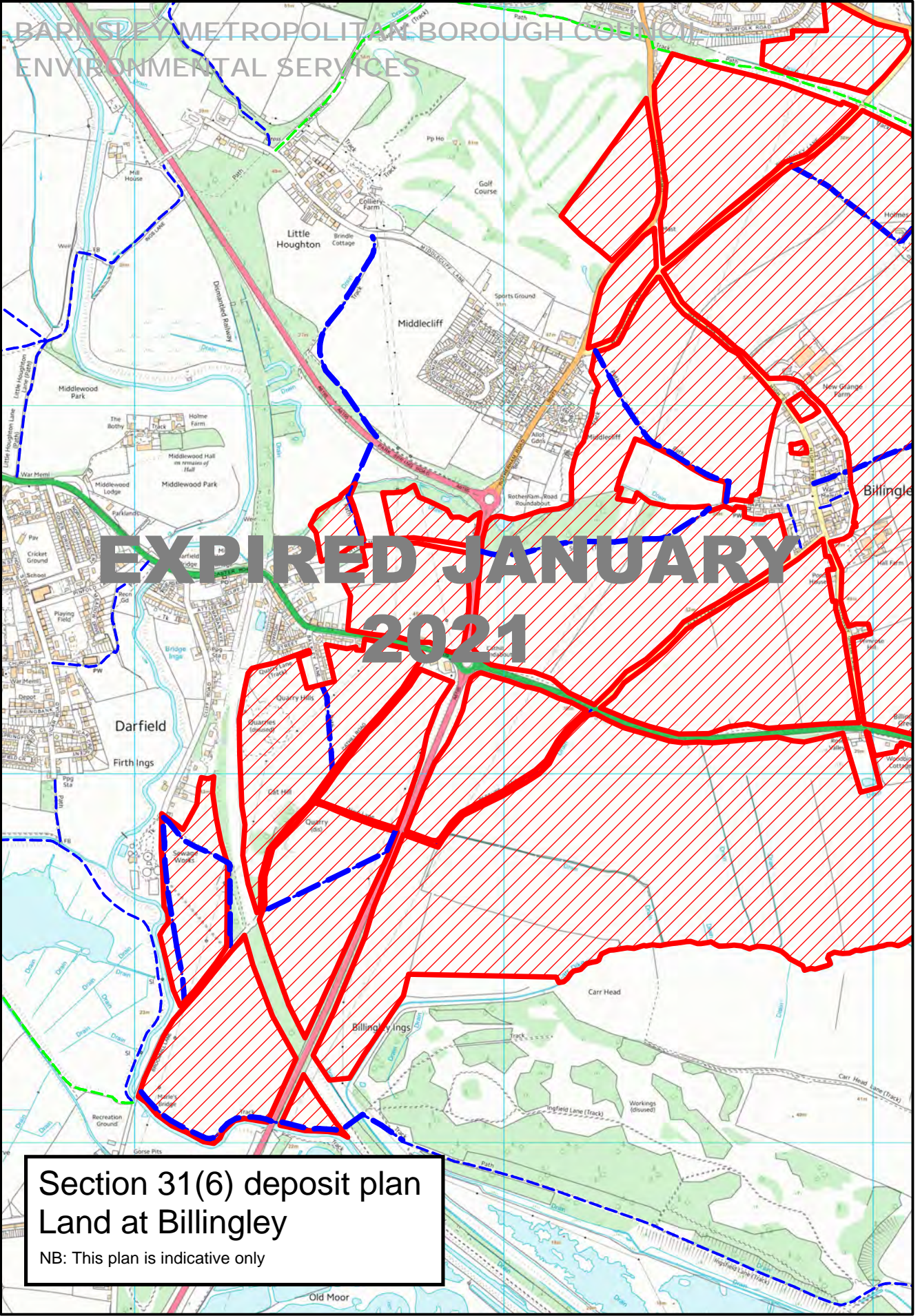


%




BARNESLEY METROPOLITAN BOROUGH COUNCIL
ENVIRONMENTAL SERVICES

Barnsley MBC Licence Number 100022264

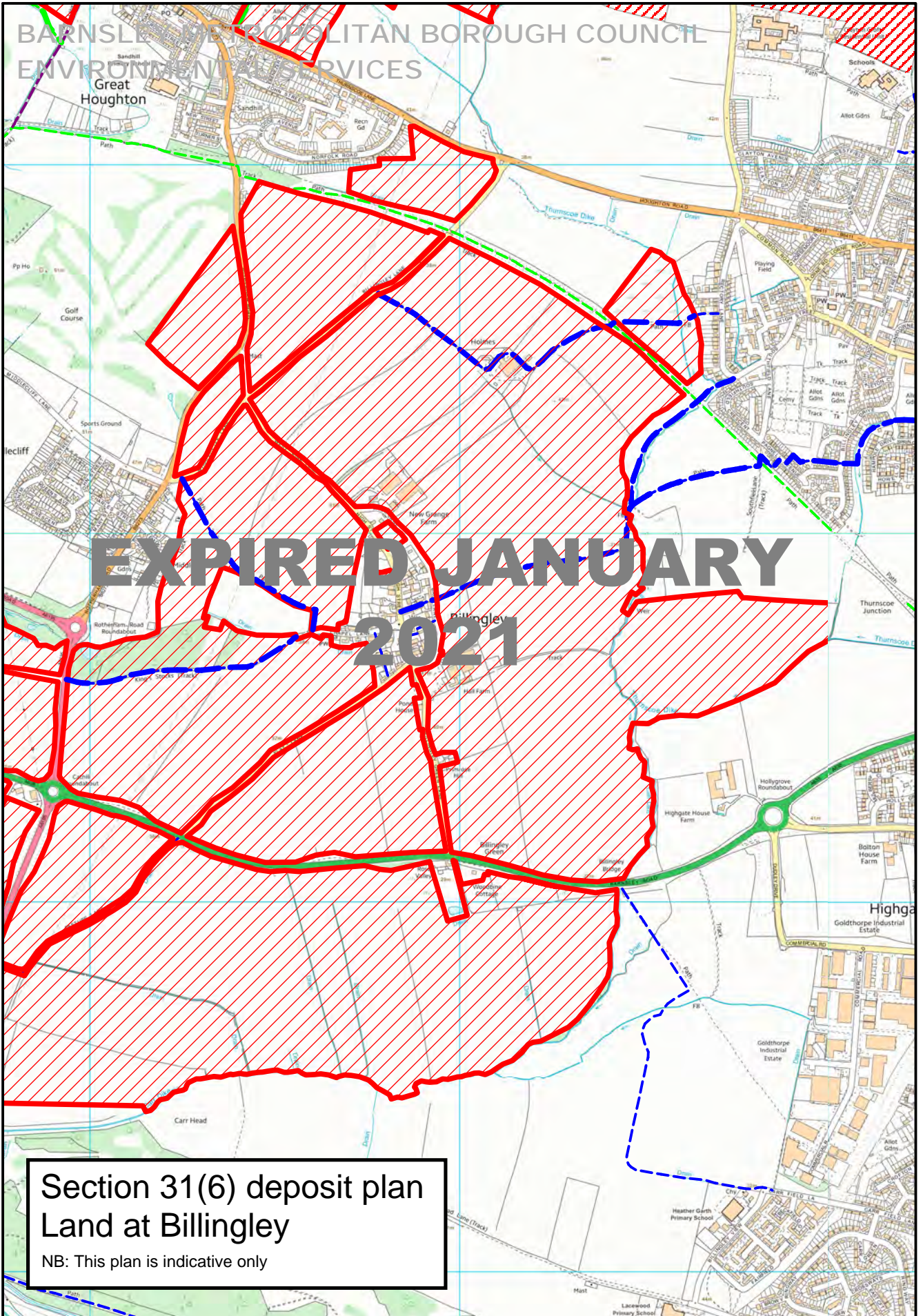
Reproduced from the Ordnance Survey mapping with the permission of the Controller of Her Majesty's Stationery Office © Crown copyright.
Unauthorised reproduction infringes Crown copyright and may lead to prosecution or civil proceedings.






**Section 31(6) deposit plan
Land at Billingley**
NB: This plan is indicative only

Land affected by the deposit	
Public Footpaths (unaffected)	
Public Bridleways (unaffected)	

%

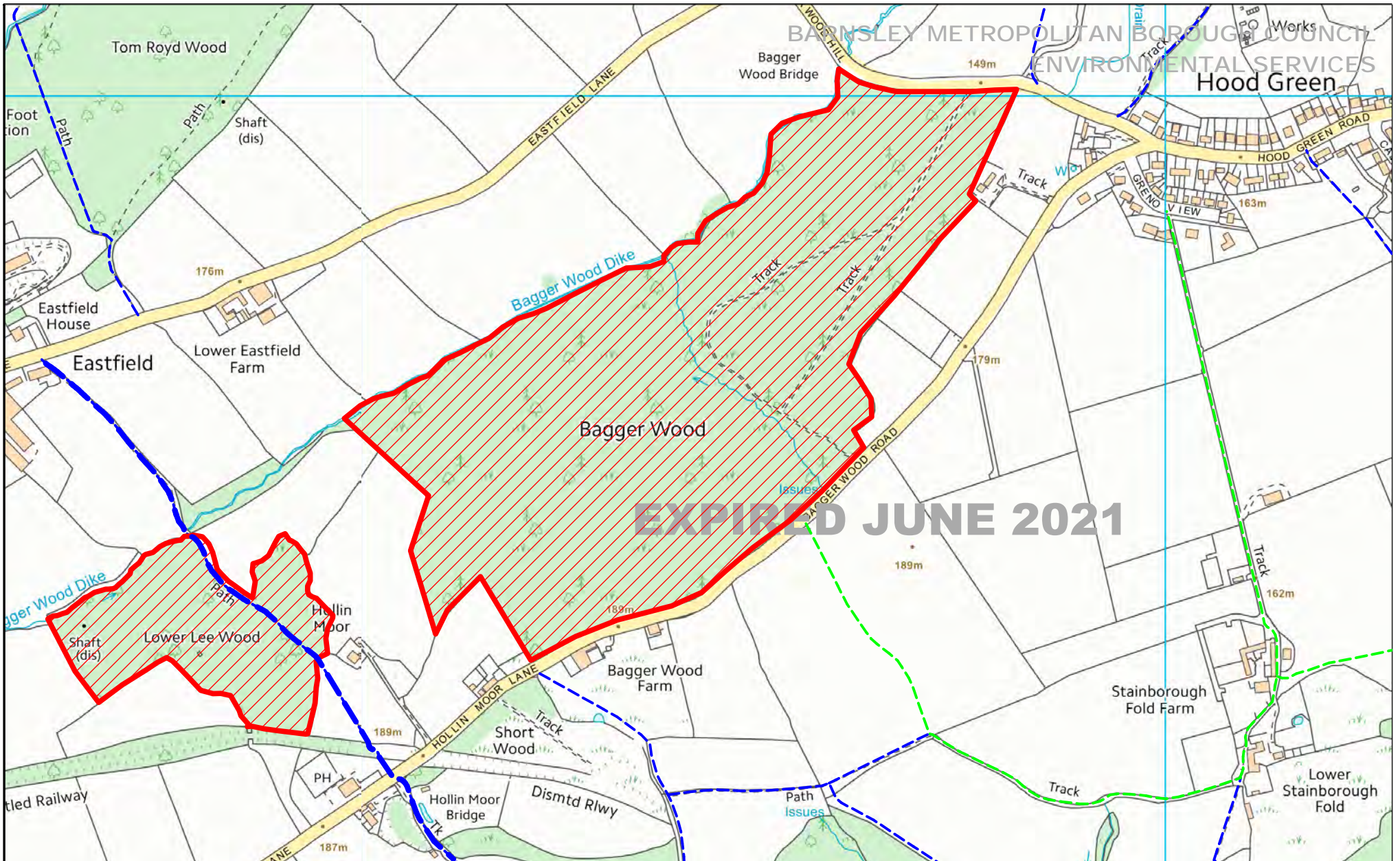


**Section 31(6) deposit plan
Land at Billingley**
NB: This plan is indicative only

Land affected by the deposit	
Public Footpaths (unaffected)	
Public Bridleways (unaffected)	



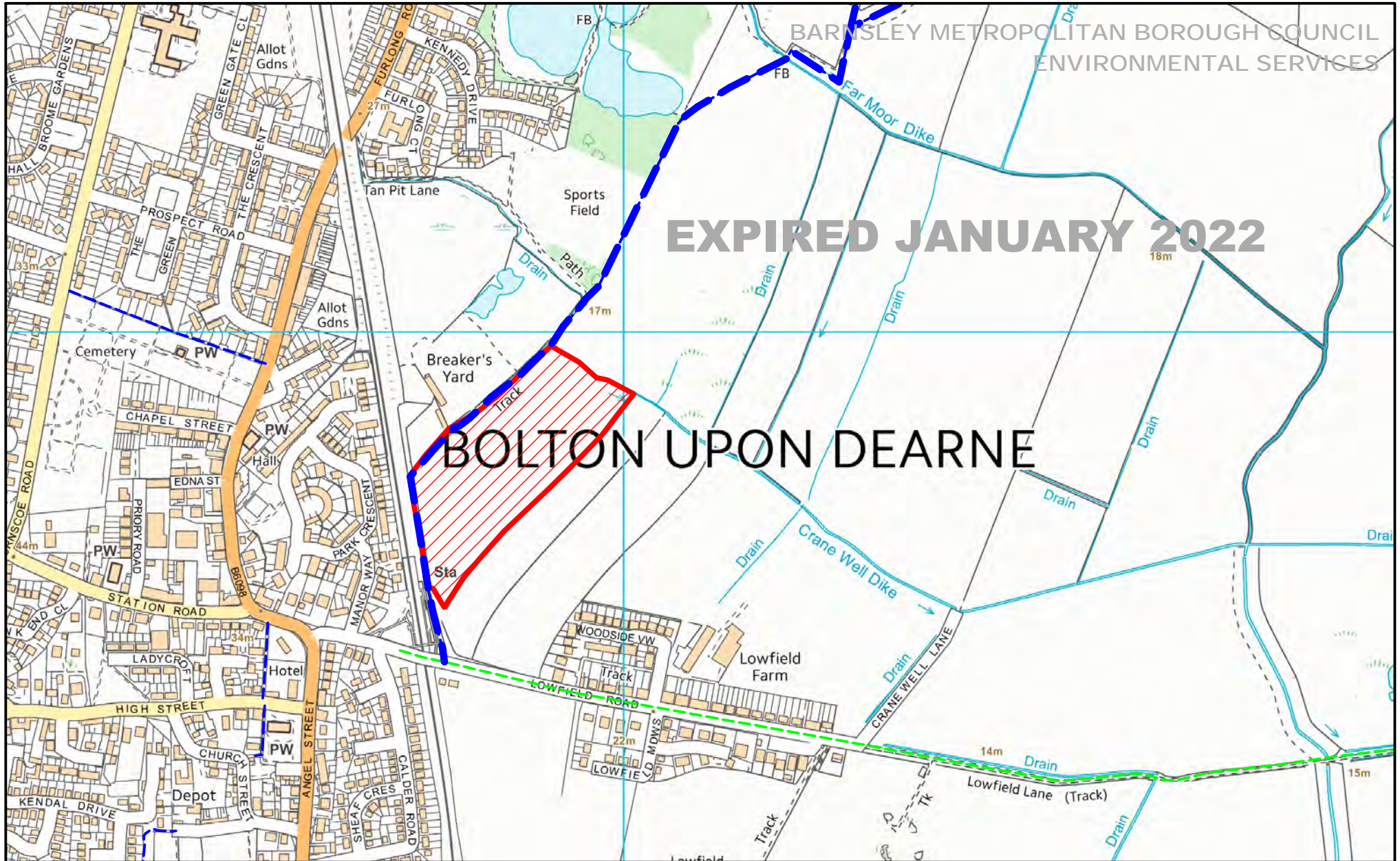
Layout width 267mm



- Land affected by the deposit
- Public Footpaths (unaffected)
- Public Bridleways (unaffected)




Section 31(6) deposit plan
 Land at Lower Lee Wood, Thurgoland
 & Bagger Wood, Hood Green
 NB: This plan is indicative only

Layout width 267mm



EXPIRED JANUARY 2022

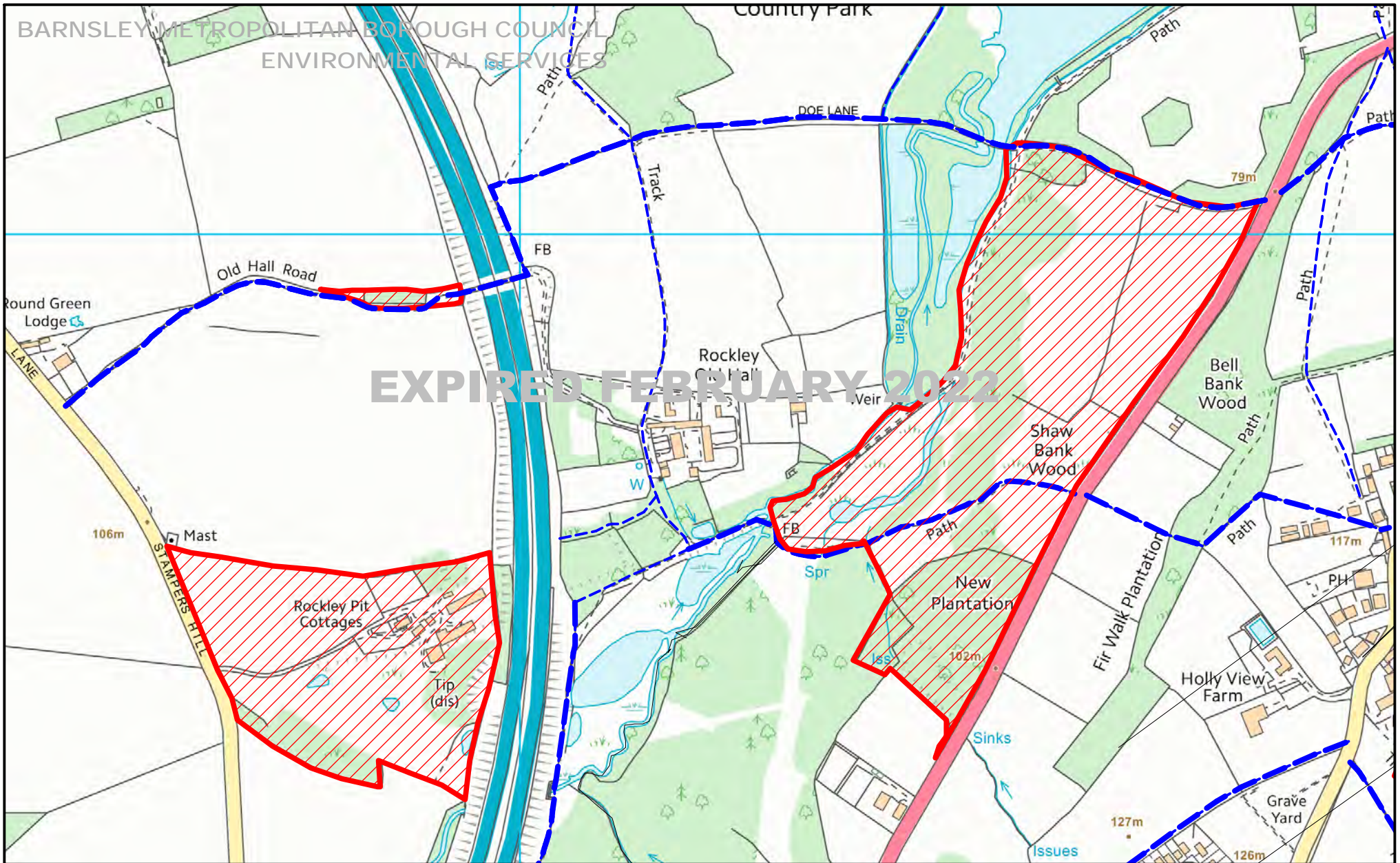
BOLTON UPON DEARNE




Land affected by the deposit	
Public Footpaths (unaffected)	
Public Bridleways (unaffected)	

Section 31(6) deposit plan
Land at Lowfield Road, Bolton upon Dearne
NB: This plan is indicative only



Layout width 267mm



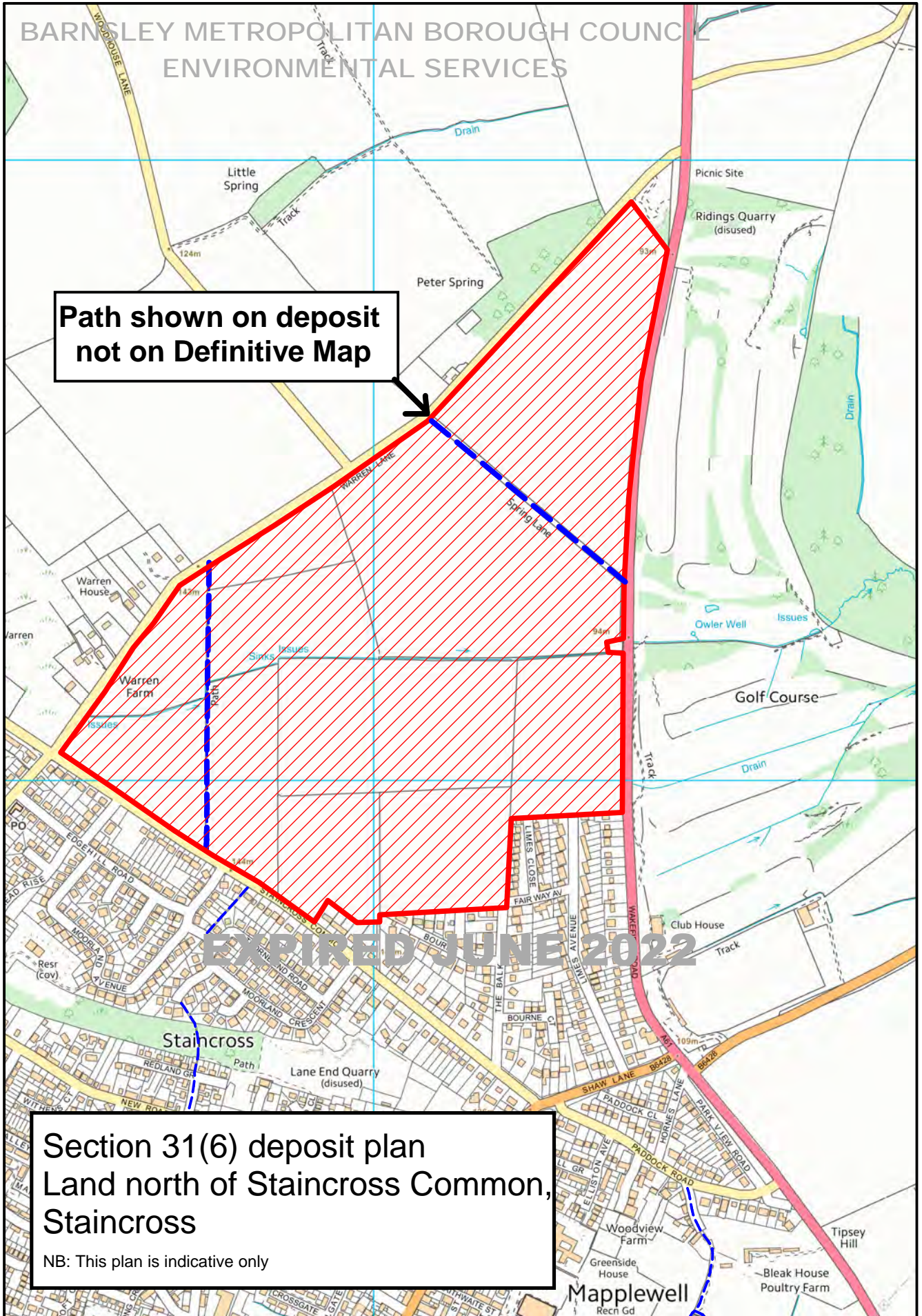
- Land affected by the deposit 
- Public Footpaths (unaffected) 
- Public Bridleways (unaffected) 

Section 31(6) deposit plan Land at Rockley Pit Cottages, Worsbrough





NB: This plan is indicative only

BARNSELEY METROPOLITAN BOROUGH COUNCIL ENVIRONMENTAL SERVICES



**Path shown on deposit
not on Definitive Map**

**Section 31(6) deposit plan
Land north of Staincross Common,
Staincross**
NB: This plan is indicative only

Land affected by the deposit	
Public Footpaths (unaffected)	
Public Bridleways (unaffected)	